

# दिव्ये चार-दीहास

(11 NIGHT 12 DAYS | EX-DELHI)



## DAY 01 DELHI - HARIDWAR | 230 kms | 6-7 hrs | HEIGHT: 314 mtr

Arrival Delhi Airport / Delhi Railway Station, Meet & Assist further drive to Haridwar. Transfer to your Ho tel. If time permits visit Mansadevi Temple, Chandidevi Temple, Daksha Mahadev Temples & Others. Also visit Har-ki-Pauri for Ganga Aarti. The 'Aarti' worship of the Ganga after sunset and the floating 'diya' (lamp) is a moving ritual. Back to your hotel, Night halt.

**HARIDWAR:** lying at the feet of Shiva's hills, i.e., Shivaliks, in the Haridwar district of Uttaranchal Pradesh, is a doorway. Suryavanshi prince Bhagirath performed penance here to salvage the souls of his ancestors who had perished due to the curse of sage Kapila. The penance was answered and the river Ganga trickled forth forms Lord Shiva's locks and its bountiful water revived the sixty thousand sons of king Sagara. In the traditional of Bhagirath, devout Hindus stand in the sacred waters here, praying for salvation of their departed elder. It is doorway to the sources of the Ganga and the Yamuna, 3000 to 4500 meters up into the snowy ranges of the central Himalayas

**HAR KI PAURI:** It is also known as Brahmakund and it is believed to be the place where divine nectar fell from the pitcher. It is the site for the famous Kumbh Mela which is celebrated in 12 years. Large number of devotees comes especially to Haridwar to take a holy dip in the Ganga River. At twilight, when evening aarti is performed the reflection of the golden diyas that keep floating on the river offers an enchanting view of the ghat to the visitors. This sacred Ghat was built by King Vikramaditya in memory of his brother Bhatrihari, who is said to have meditated on the banks of Ganga in Haridwar.



**CHANDI DEVI TEMPLE:** Situated on the top of the Neel Parvat, Chandi Temple was built in 1929 by Suchat Singh, the King of Kashmir. The temple can be reached after a 3km trek from Chandi Ghat. The main statue of Chandi Devi Temple is said to be established by the Adi Shankaracharya in 8th century. Cable car has also been introduced upto Chandi Devi Temple.

**MANSA DEVI TEMPLE:** Mansa Devi temple is perched on the top of the Bilwa Parwat and it is dedicated to Goddess. Mansa Devi can be reached either by a ropeway that carries pilgrims to the temple or on foot. A statue of the Goddess here has three mouths and five arms, while the other one has eight arms. The temple affords bird's eye view of Haridwar.



**DAKSHA MAHADEV TEMPLE:** This ancient Daksha Mahadev Temple (Daksheswara Mahadev Temple) is located in the south Kankhal with Lord Shiva as its residing deity. According to mythology, this temple is supposed to have been the site of a yagna conducted by Daksha.

**DAY 02 HARIDWAR - BARKOT | 210kms | 7-8 hrs | HEIGHT: 1352 mtr**

Drive to Barkot via Mussoorie, enroute visit Kempty Fall (Suggestible to have your lunch at Kempty fall as further no good restaurants are available before Barkot). Later drive straight to Barkot, transfer to your Hotel. Rest of the day is free to relax and store your energy for the Pahad (hill) Yatra of Yamunotri the next day. Overnight stay at Barkot.


Barkot is known for its scenic natural beauty. Located at the confluence of Yamuna and tons rivers. At an elevation of over 4,000 ft, apple orchards ringed by the Himalayan range. Barkot offers panoramic views of the snowcapped mountains of Bandar Poonch. Barkot is an important stopover en route to Yamunotri and Gangotri, among the four Char Dham Pilgrimages.

Weather - Generally pleasant in summer, the temperature ranges from 25-30 degree Celsius, Winter: The Days are pleasantly cool but the nights are cold, temp ranges from 05 deg to 10 deg.

**DAY 03 BARKOT - YAMUNOTRI - BARKOT | 38kms drive | 6kms Trek (one side) | HEIGHT: 3291 mtr**

Early morning, Drive to Jankichatti/Phoolchatti, trek start from here to Yamunotri (6kms). Either by walk or by horse or by Doli at own cost. The trek passes through lush green valley, a profusion of conifers, rhododendrons, cacti and several species of Himalayan shrubs.

Arrival at Yamunotri, one can cook rice by packing it in a cloth and dipping it in the hot water of the hot kund. Pilgrims take this cooked rice home as "Prasad". Here near the temple "Pooja" can be offered to Divya Shila, after taking bath in Jamunabai Kund's warn water and having "Darshan" of pious "Yamunaji" returning to Jankichatti. Return back to Barkot, Overnight stay.



Yamunotri, the western most shrine of the Char-Dham, is dominated by Banderpunch (6,361 m). Yamunotri is the source of the river Yamuna, the twin sister of Varna, the Lord of Death. Yamuna is also the daughter of Surya the Sun. The actual source of the river originates from Champasar Glacier 1 km ahead of the shrine, at an altitude of 4,321 mts.

**YAMUNOTRI TEMPLE:** Maharani Gularia of Jaipur built the temple in the 19th Century. It was destroyed twice in the present century and rebuilt again.

**SURYA KUND:** There are a Number of thermal springs in the vicinity of the temple, which flows into numerous pools. The most important of these is Surya Kund.


**DIVYA SHILA:** A rock pillar, worshipped before entering the Yamunotri Temple.

**Weather** - In summer the maximum temp is 18 degrees and the minimum is 10 degrees Celsius. The days are pleasantly cool but the nights are cold.

## **DAY 04 BARKOT - UTTARKASHI | 90kms | 4hrs | HEIGHT: 1352 mtr**

Drive to Uttarkashi. Visit Vishwanath Temple & Others. Check in Hotel. Rest day at leisure. Night Halt.

Uttarkashi is home to a number of ashrams and temples and also to the Nehru Institute of Mountaineering. The name of the town reflects its similarity to and location (as north of) the city of Kashi (Varanasi). Similar to Varanasi, town of Uttarkashi is situated on the Ganges, lies next to a hill named Varun Parvat, on confluence of two rivers Varuna and Asi, has a ghat called Manikarnika Ghat and has a temple dedicated to Shiva (Kashi Vishwanath) in the center of the town.



**VISHWANATH TEMPLE** - Vishwanath temple is one of the oldest Shiva temples in Northern India. Re-constructed in 1857 by Maharani Khaneti Devi of Tehri State in the ancient architectural style. It is situated at the heart of the town. A massive iron trident, symbolic of divine mother's, is erected and worshiped from time immemorial at the temple complex. Ganeshji, Sakshi Gopal, Markandeya Rishi's small shrines are also part of the temple complex. Akhand Jyoti as well as Akhand Abhishek, special aarti at morning and evening are offered. As per Skunda Puran, Uttarkashi is known as 'Saumya Varanasi', the abode of Lord Shiva in Kaliyug and counted as one of the twelve Jyotirlingas.

**SHAKTI TEMPLE** - Right in front of the Vishwanath temple is Shakti temple. It has a big 'Trishul' of about 6 meters in height and a circumference of 90 cms. at bottom. Though there are different views about the making of this, the upper part of it seems to be made up of iron and the lower one is of copper. As per the epics this Shakti was thrown on the devils by the Goddess Durga(Shakti), hence it gets its name. Since then this Shakti is erected over here.

**Weather** - Generally hot in summer, the temperature ranges from 30-35 degree Celsius but nights is pleasant, Cold in winters

**DAY 05** **UTTARKASHI - GANGOTRI - UTTARKASHI | 100kms | 3-4 hrs each side | HEIGHT: 3048 mtr**

Early morning drive to Gangotri, enroute at Gangnani take a holy dip in Garam Kund, further drive to Gangotri via beautiful Harsil Valley. Harsil is famous for its nature beauty and for the majestic views of the Deodar trees, and mountains. On arrival at Shree Gangotri, take a holy dip in the sacred river Ganges which is also called Bhagirathi at its origin. Perform Pooja and Darshan, after that relax for some time in the lovely surroundings. Return back to Uttarkashi. Overnight stay at Uttarkashi.




**GANGOTRI TEMPLE:** The temple, constructed by the Gorkha General Amar Singh Thapa in the 18th Century, is situated on the right bank of Bhagirathi.

**SUBMERGED SHIVLING:** Submerged in the river, this natural rock Shivling is the place where, according to mythology Lord Shiva sat when he received the Ganga in his matted lock. It is visible in winter months when water level decreases.

**KEDAR GANGA SANGAM:** Around 100 Yards from the Ganga Temple flows the river Kedar Ganga. Starting from the Kedar Valle, this river meets the Bhagirathi on its left bank.

**DAY 06** **UTTARKASHI – GUPTKASHI | 220kms | 8-9hrs | HEIGHT: 1319 mtr**

Drive straight to Guptkashi via Moolgarh & Lambgoan. Enroute you can see the beautiful river Mandakini at Tilwara. The Mandakini river comes from Kedarnath, drive alongside the river to reach Guptakashi. On arrival Check in at the Hotel, evening visit Ardh Narishwar Temple. Overnight stay at the Hotel.




The name Gupt Kashi means "Hidden Benares. Mythology describes how when the Pandava brothers were searching for a glimpse of Shiva, Shivji first concealed himself at Gupt Kashi, but later fled from them further up the valley to Kedarnath, where the Pandavas finally got their wish fulfilled. There are more tangible connections as well-the Kedarnath pandas (hereditary pilgrimage priests) live in Gupt Kashi during the winter months, and after the Kedarnath temple closes for the winter, the image of Kedarnath passes through Gupt Kashi on its way to Ukhimath (across the valley), where it stays for the winter.

Weather - Generally pleasant in summer, the temperature ranges from 25-30 degree Celsius. Cold in winters.

**DAY 07 GUPTKASHI - KEDARNATH | 30kms by road & 19kms Trek**

After medical check-up proceed to Sonprayag, Trek start from Sonprayag to Kedarnath (3584 mts) by pony / Doli. Tour members should carry personal medicines, heavy woolen, toiletries and clothes for an overnight halt at Kedarnath. Visit Kedarnath Temple. Overnight stay.

The Kedarnath shrine, one of the 12 jyotirlingas of Lord Shiva, is a scenic spot situated, against the backdrop of the majestic Kedarnath range. Kedar is another name of Lord Shiva, the protector and the destroyer. According to legend, the Pandavas after having won over the Kaurava in the Kurukshetra war, felt guilty of having killed their own brothers and sought the blessings of Lord Shiva for redemption. He eluded them repeatedly and while fleeing took refuge at Kedarnath in the form of a bull. On being followed he dived into the ground, leaving his hump on the surface. The remaining portions of Lord Shiva appeared at four other places and are worshipped there as his manifestations. The arms appeared at Tungnath, the face at Rudranath, the belly at Madhmaheshwar and his locks (hair) with head at Kalpeshwar. Kedarnath and the four above-mentioned shrines are treated as Panch Kedar.



**DAY 08 KEDARNATH – GUPTKASHI | 19Kms down trek & 30kms | 1hr by road**

Early morning you get up before dawn and after taking bath you are at the temple by 4:45 am for the 'Abhishek' to Kedarnath Shiva. Everyone can go inside Garbha Griha and touch the idol. You can also prostrate with your head touching the deity etc. After Temple Darshan trek down to Sonprayag. Further drive to Guptkashi. Check in Hotel. Night Halt.

**DAY 09 GUPTKASHI - BADRINATH | 215kms | 7hrs | HEIGHT: 3133 mtr**

Drive to Badrinath via Joshimath. Check in Hotel. Later at evening visit Badrinath Temple for Aarti. Overnight stay.

Badrinath one of the 'Four Dhams' is one of the most celebrated pilgrimage spots of the country and is situated at an elevation of 3,133 meters, guarded on either side by the two mountain ranges known as Nar & Narayan with the towering Neelkanth Peak providing a splendid backdrop. This revered spot was once carpeted with wild berries. Thus the place got the name "Badri van", meaning "forest of berries".



**DAY 10** **BADRINATH – RUDRAPRAYAG | 160kms | KIRTINAGAR | 200kms**

Early morning, pilgrims after having a bath in the Taptkund have the Darshan of Badrivishal. Brahamakapal is significant for Pinddan Shraddh of ancestors (Pitrus). There are other interesting sightseeings spot like Mana, Vyas Gufa, Maatamoorti, Charanpaduka, Bhimkund and the "Mukh" of the Saraswati River. Just within the three kms of Badrinathjee. Later drive back to Rudraprayag / Kirtinagar via Joshimath. Check in Hotel. Overnight stay.

Joshimath is situated on the slopes above the confluence of the rivers Alaknanda and Dhauliganga. Of the four 'Maths' established by Adi Shankaracharya, Joshimath is the winter seat of Badrinath. The idol is brought down to Joshimath and installed in the temple for people to worship. There are many other temples in the township. The most important is the temple of Narsingh with the idol of Lord Vishnu. The left arm of this deity is getting destroyed with time and the popular belief holds that the day the arm completely withers Badrinath valley will cease to exist and the Gods will transfer the residence into the neighboring Niti Valley at Bhavishya Badri.

**TAPT KUND:** Natural thermal springs on the bank of the river Alaknanda, where it is customary to bathe before entering the Badrinath temple.

**NARAD KUND:** A recess in the river, near Tapt Kund, forming a pool from where the Badrinath idol was recovered.

**BRAHAMA KAPAL:** A flat platform on the bank of river Alaknanda. Hindus perform propitiating rites for their deceased ancestors.

**SHESHNETRA:** 1.5kms. away is a boulder having an impression of the legendary serpent, better known as the Sheshnag's eye.

**CHARANPADUKA:** 3kms. away is a beautiful meadow where the footprint of Lord Vishnu is seen on a boulder.

**MATA MURTY TEMPLE:** Devoted to the mother of Sri Badrinathji. Other important temples include Sesh Netra Temple, Urvashi Temple and Charanpaduka

**MANA VILLAGE:** Inhabited by an Indo-Mongolian tribe, it is the last Indian village before Tibet.

**VASUNDHARA:** As the name suggests, vasundhara is a magnificent water fall. This place is 5 kms. from Badrinath out of which 2 kms. is motorable upto Mana.



**BHIM PUL:** On the other side of Mana village, a massive rock forming a natural bridge, lies over the roaring Saraswati river. It presents a spectacular view of water thundering down through the narrow passage under the rock and is believed to have been placed there by Bhim, the second eldest among the five Pandava brothers.

**VYAS GUFA (CAVE):** Near Mana Village, this is a rock-cave where Ved Vyas is believed to have composed the Mahabharata and the pauranic commentaries.

**DAY 11 RUDRAPRAYAG – RISHIKESH | 140kms | 4-5hrs | KIRTINAGAR – RISHIKESH | 110kms**

Drive to Rishikesh, the 'place of sages' is a celebrated spiritual town on the bank of Ganga and is surrounded by Shivalik range of the Himalayas on three sides.

It is said that when Raibhya Rishi did hard penances, God appeared by the name of " Hrishikesh " and this area hence firth came to be known as Rishikesh.

Check in Hotel. Later visit Rishikesh Temples & Sight Seeing – Laxman Jhulla, Ram Jhulla, Triveni Ghat, Bharat Mandir, Shivananda Ashram. At evening visit Ganga Aarti at Satrugna Ghat. Overnight stay.



**BHARAT MANDIR:** The Bharat Mandir is the oldest temple of Rishikesh, situated near the Jhanda Chowk. Rishi Rabhya did his penance at this holy spot and the place is devoted to Lord Vishnu. A spectacular sacred Shree Yantra is placed at the inner canopy of the temple. Bharat Mandir celebrates colorful spring festival called 'Basant Panchami'.

**LAXMAN JHULA:** Lakshman Jhula is one of the main attraction of Rishikesh. It is 450 ft long hanging bridge on the river Ganga which was built in 1939. According to myths and legends Laksman, brother of Lord Rama crossed Ganga River on a jute rope from this point. The 13 storied temple is located near Lakshman Jhula where the idols of several Gods and Goddesses are kept. The bridge gives magnificent view of the Ganges, greeting you with the cool breeze from the river.

**RAM JHULA:** Ram Jhoola connects Swargashram with Shivananda Ashram. Several ashrams are located near Ram Jhoola. Ram Jhoola is bigger than Laxman Jhula and even more picturesque.

**DAY 12 RISHIKESH - HARDWAR - DELHI | 250kms | 7-8hrs**

Drive back to Delhi. On Arr. Delhi, transfer to Railway Station / Airport. Tour complete.

**TOTAL TOUR COST (PER PERSON):**

PAX	TRANSPORTATION	PREMIUM	LUXURY	DELUXE
		(MAP)	(MAP)	(MAP)
2	Tata Indigo / Dezire	INR 67,850.00	INR 60,550.00	INR 53,550.00
4-6	Toyota Innova	INR 73,350.00	INR 66,050.00	INR 61,050.00
6-12	Tempo Traveler (12 Seater)	INR 57,000.00	INR 50,700.00	INR 43,700.00
14-15	Mini Coach (15 Seater)	INR 55,165.00	INR 47,765.00	INR 40,765.00
Extra Mattress cost per person		INR 35,000.00	INR 32,200.00	INR 26,350.00

**HOTEL CATEGORY DETAILS:**

PLACE	NIGHTS	PREMIUM PKG	LUXURY PKG	DELUXE PKG
<b>HARIDWAR</b>	1 N	Hotel Radisson Blu	Hotel Godwin /Regenta Orko /Golden Tulip	Lakshay /Crystal Ganga Classic Residency /Brinjal
<b>BARKOT</b>	2 N	Camp Nirwana (Cottage)/ Nirwana Cottage	Camp Nirwana/ Adhvanta Resorts (Swiss Tents)/ Rigveda Cottages	Camp Nirwana /Adhvanta Resorts (Swiss Tents)/ Rigveda Cottage
<b>UTTARKASHI</b>	2 N	Shivlinga (A/C Premium)	Akash Ganga / Shivparivar	Sahaj villa Inn Prosperity/Suryansh
<b>GUPTKASHI</b>	2 N	Charmachan / Villa Adhya Buransh Heli Resort (Dlx)	Kedar River Retreat / Village Retreat/Nirwana Cottage/Buransh Resort	Camp Nirwana/ Adhvanta Resorts/Kedar Valley Nanda/Shri Narayan
<b>KEDARNATH</b>	1 N	Punjab Sindh Awas New Himachal House Bikane/Agra Bhawan	Punjab Sindh Awas New Himachal House Bikaner/Agra Bhawan	Punjab Sindh Awas New Himachal House Bikaner /Agra Bhawan
<b>BADRINATH</b>	1 N	Sarovar Portico/Snow Crest	Hotel Lord Palace	Hotel Narayana Palace
<b>RUDRAPRAYAG</b>	1 N	Monal Resort	Tapovan resort (A/C) Riverside Resort	Tapovan Resort (Non A/C) Birahi Samrat
<b>RISHIKESH</b>	1 N	Lemon Tree Ellbee Ganga Divine Resort (Ganga View)	Regenta Inn / Bliss Ganga Grand Alova/Vasundhara	Kamakshi /MJ Hills Yog Vashisht/Arctic Hills Ayali



#### COST INCLUDES:

- ✚ Accommodation on twin sharing (Double Bed Room) on MAP Basis.
- ✚ Transportation by Non A/C Vehicle (Delhi-Haridwar & Rishikesh-Delhi by A/C Vehicle Services) with all road, state taxes, driver allowance, permit & night halt.
- ✚ Daily Mineral Water x 02 Bottles (1Ltr).

#### COST EXCLUDES:

- ✚ 5% GST, Rest All Meals, Table drinks, laundry, porter, pony, tips, camera fee, ropeway charges, entrance charges, travel insurance, personal expenses of the clients or any other expenses incurred due to bad weather, road closure, landslides etc. and anything not specified in cost include.
- ✚ Pony ride will cost you around INR 2500 per way per person for every scared location.
- ✚ Helicopter ride will cost you around INR 7000 both way per person for Sonprayag to Kedarnath.

#### SPECIAL NOTE:

- ✚ Due to high demand, heavy rush and limited availability of hotels, it's advisable to confirm the tour at earliest.
- ✚ Kindly consult your family doctor and carry all the essential medicines.

FOR MORE INFO, CONTACT:

### EUFORICO TRIPS PRIVATE LIMITED

India Office:

823, Gala Empire, Opp. Durdarshan Tower, Thaltej Gurukul Road,  
Thaltej, Ahmedabad - 380058

Thailand Office:

42/52 Moo 9 Tum Bon Nongpure, Am Pure Banglamung, Chonburi  
20150, Thailand

Web site: [www.tripsnjoy.in](http://www.tripsnjoy.in)

Email id: [info@tripsnjoy.in](mailto:info@tripsnjoy.in), [aakash@tripsnjoy.in](mailto:aakash@tripsnjoy.in)

Mr. AAKASH PARIKH  
Mr. ANKKIT SHARRMA  
Mr. JIMIT SHAH  
Mrs. HETAL KHATRI

(M) +91 99798 85811  
(M) +91 99784 46730  
(M) +91 95123 53538  
(M) +91 97149 94372

